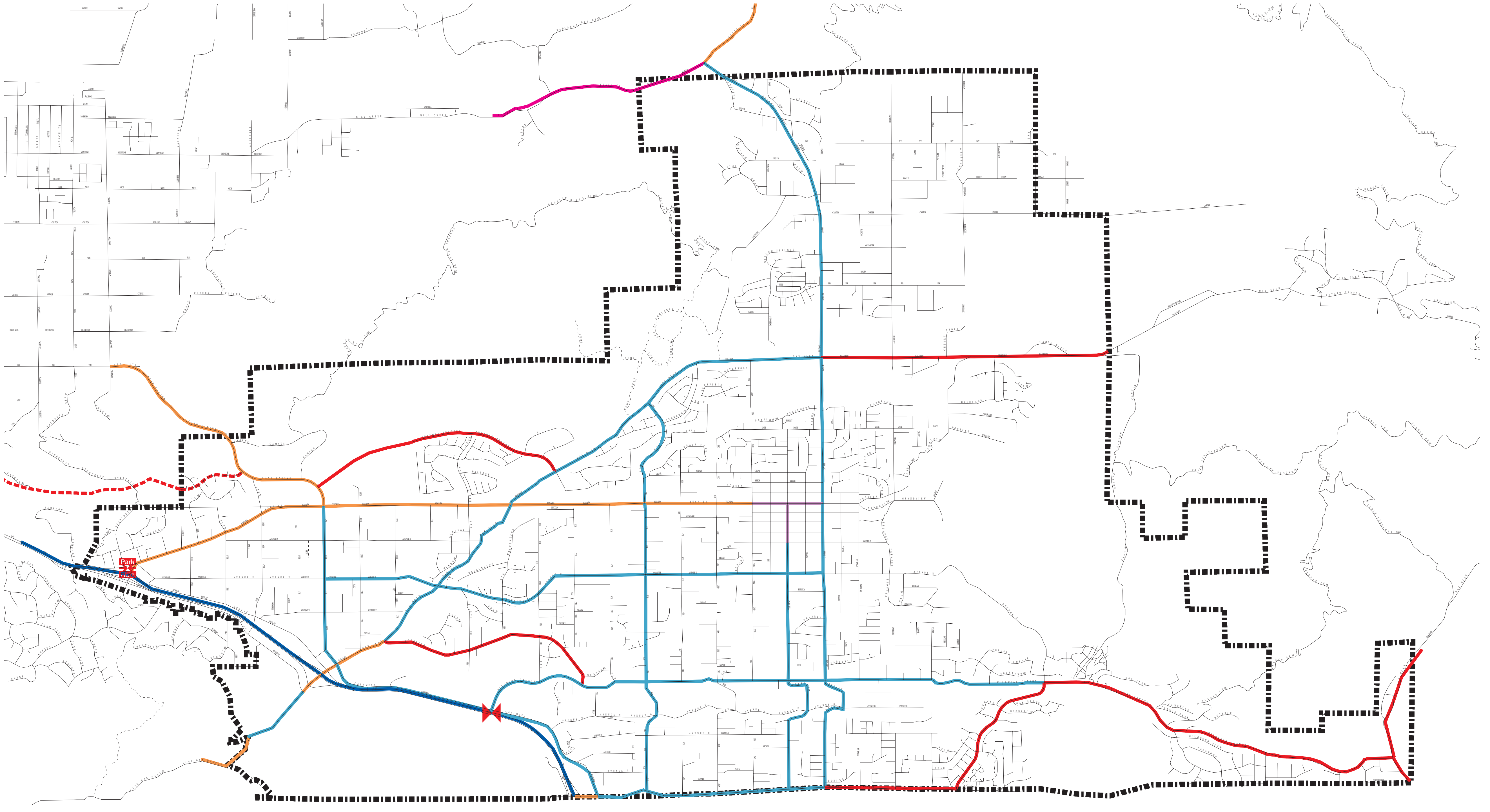




















\\gis\maps\yuc\gplan\map_updates\g_circulation_map.apr Wednesday, December 01, 2004 9:34 AM MAPSCALE: 1" = 2000'

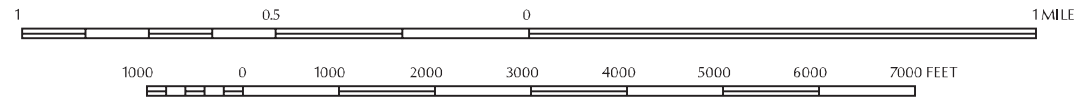


CIRCULATION & TRANSPORTATION LEGEND

-  Existing Freeway/Interstate
-  Existing Major Divided, 120'
-  Existing Major Arterial, 120'
-  Existing Major, 104'
-  Existing Secondary, 88'
-  Existing Controlled/Limited Access Collector, 66'
-  Existing Mountain Major, 80'
-  Existing Mountain Secondary, 60'
- Existing State Hwy with special standards
-  Prop. Freeway/Interstate
-  Prop. Major Divided
-  Prop. Major Arterial
-  Prop. Major
-  Prop. Secondary
-  Prop. Controlled/Limited Access Collector
-  Prop. Mountain Major
-  Prop. Mountains Secondary
- Prop. State Hwy with special standards
-  Park X Ride Ridesharing Facility
-  Future Interchange

CITY OF YUCAIPA GENERAL PLAN Transportation and Circulation

SCALE 1:24000
1 inch on the map represents 2000 feet on the ground



Map Adopted On: September 27, 2004

